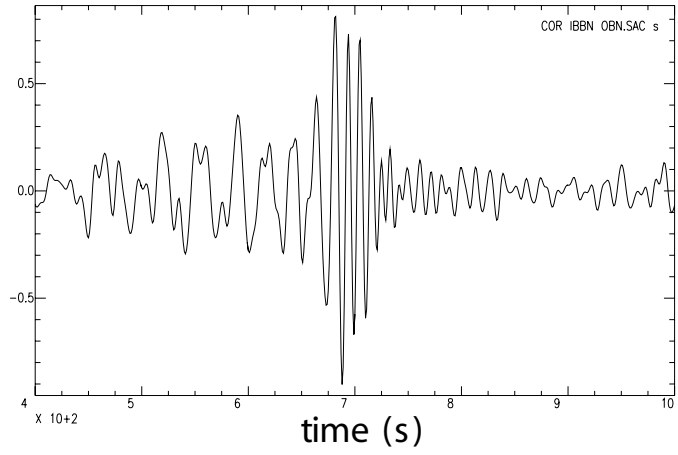
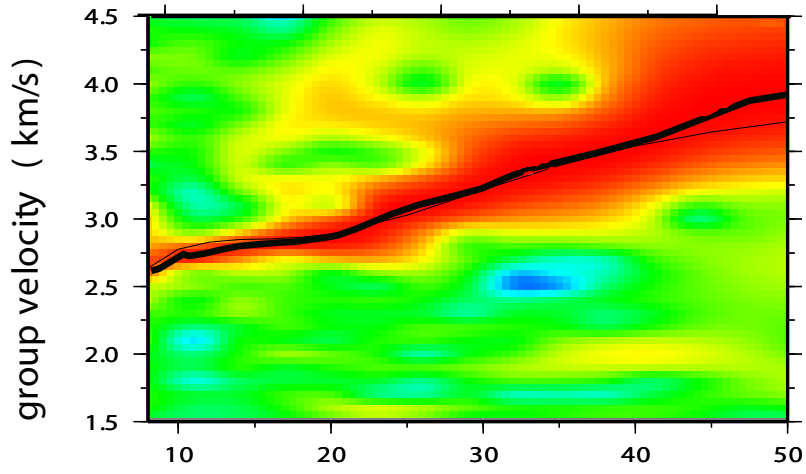


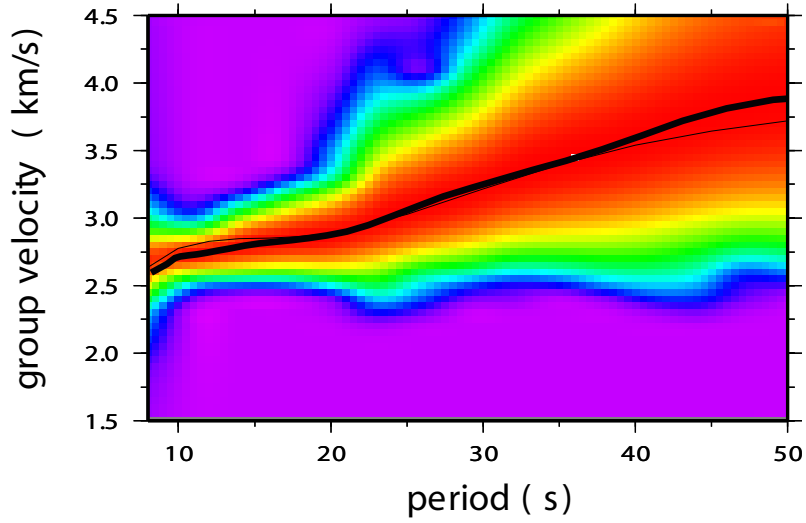
normalized displacement

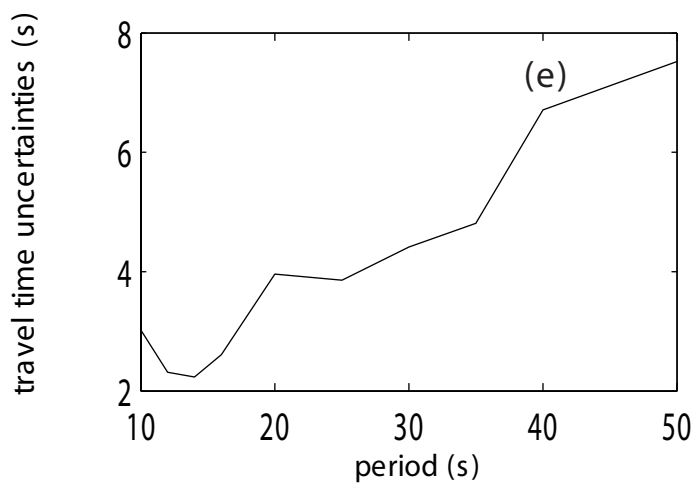
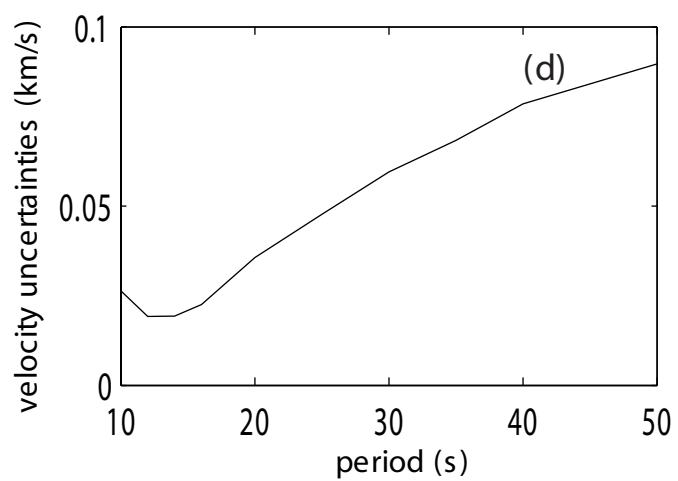
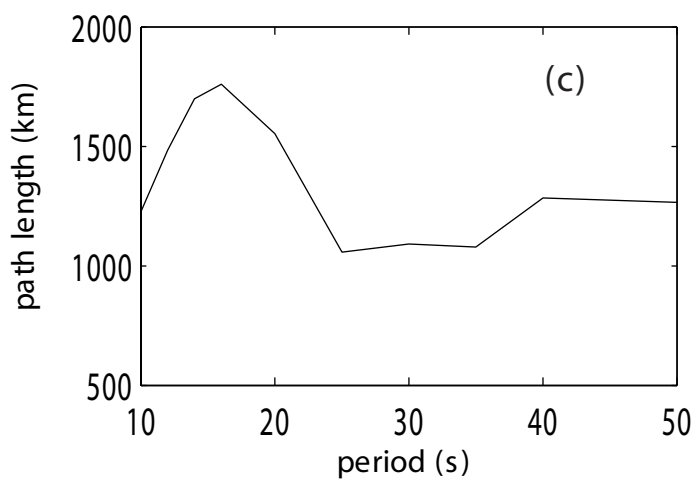
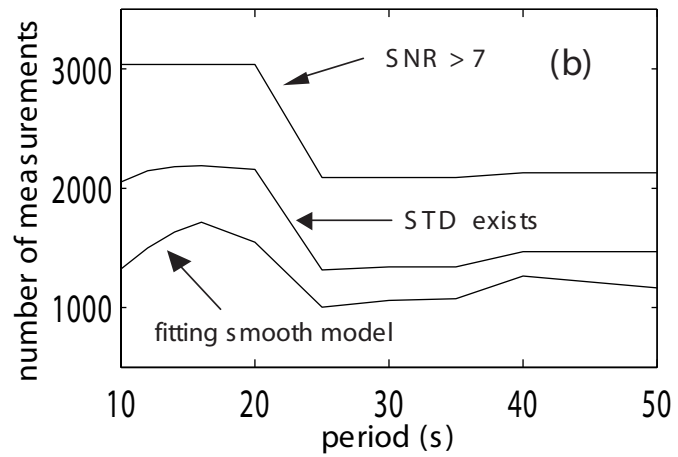
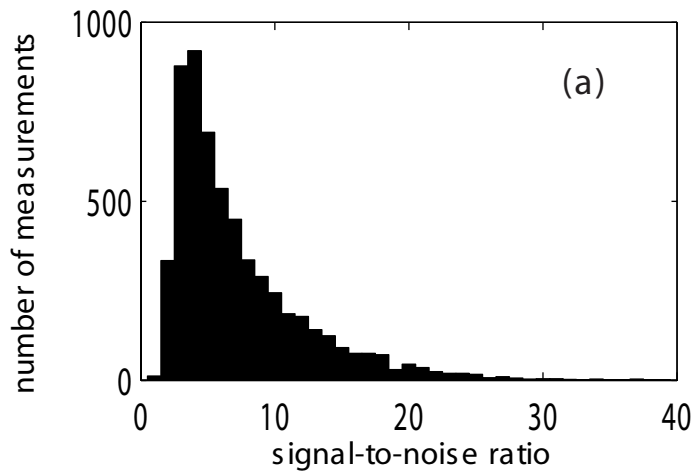


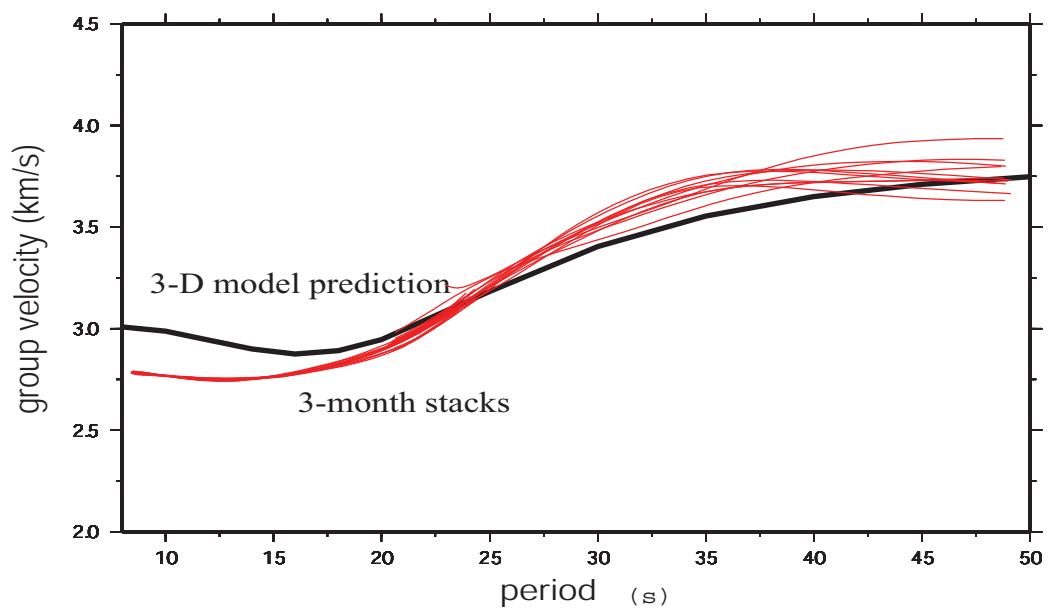
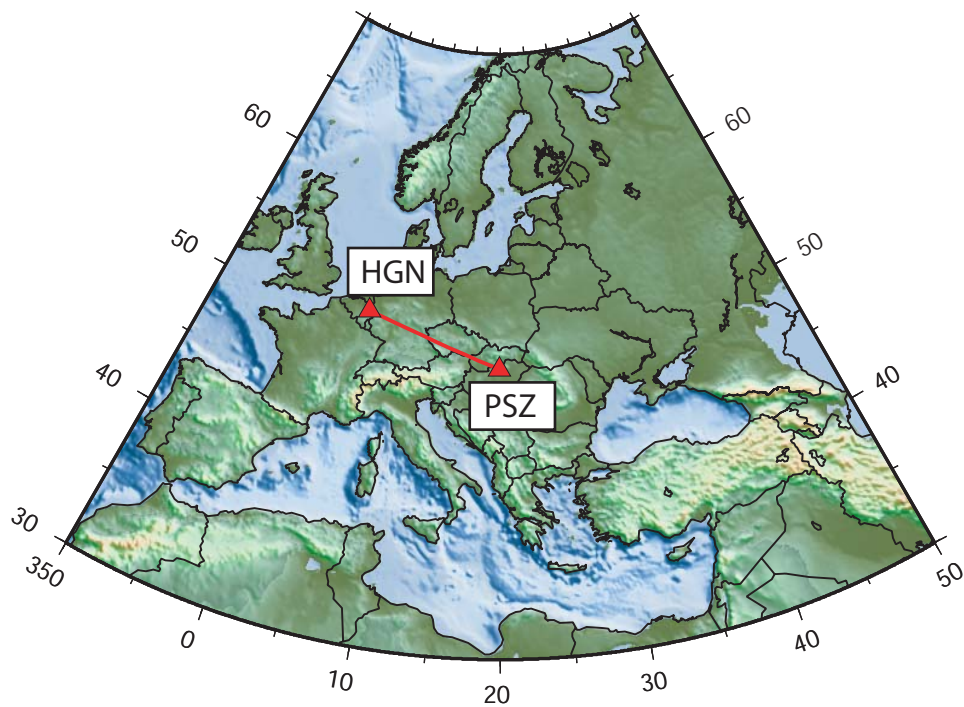
raw FTAN



cleaned FTAN

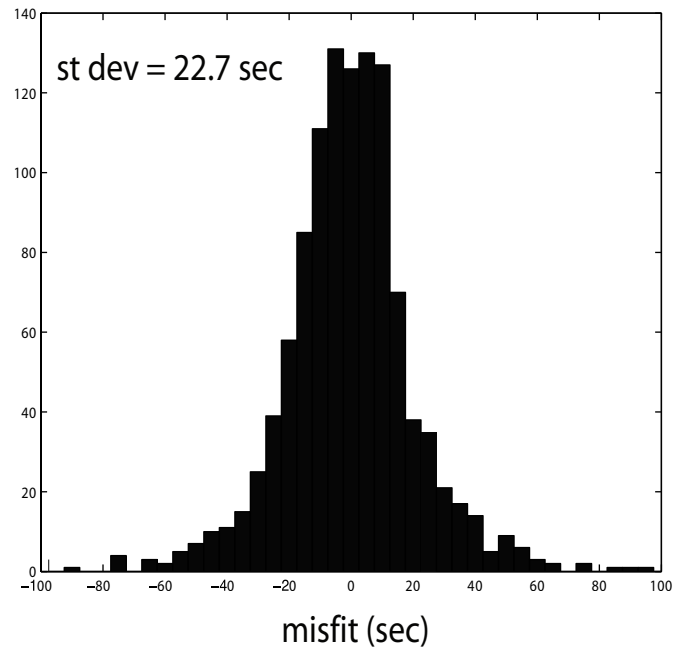
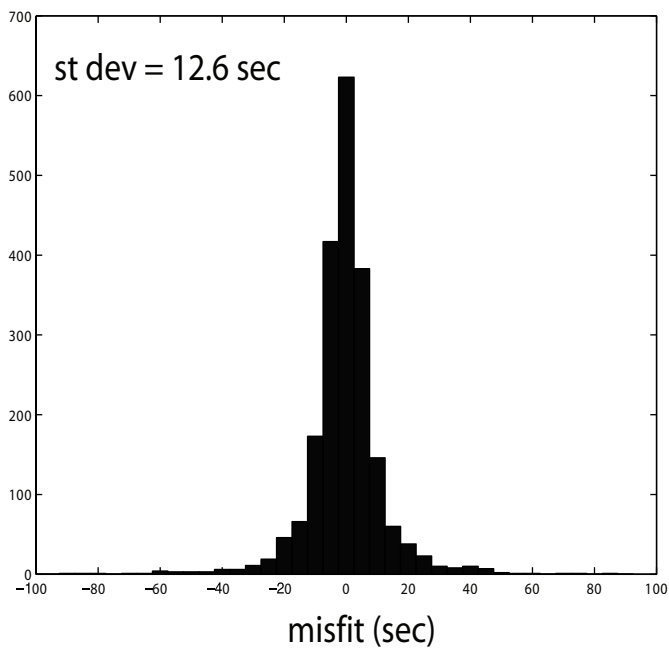


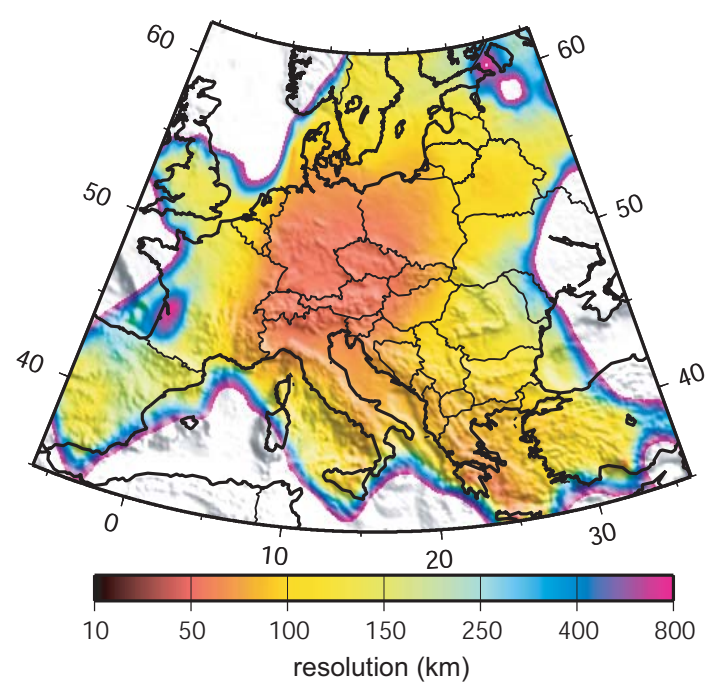
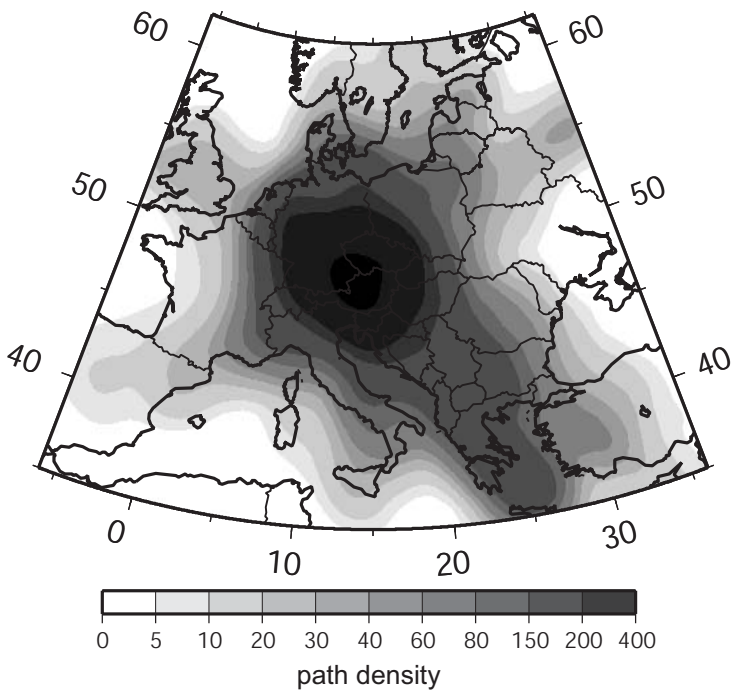




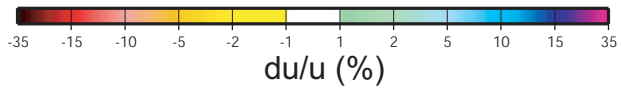
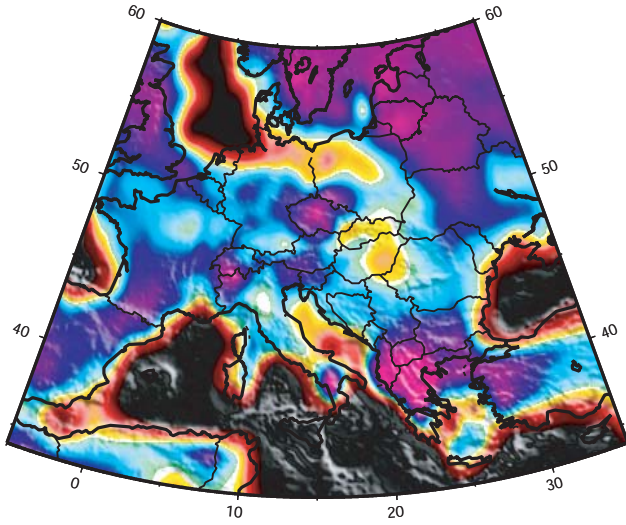
misfit to ambient noise measurements: 16 sec

misfit to earthquake measurements: 16 sec

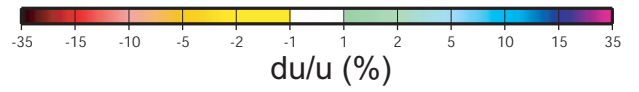
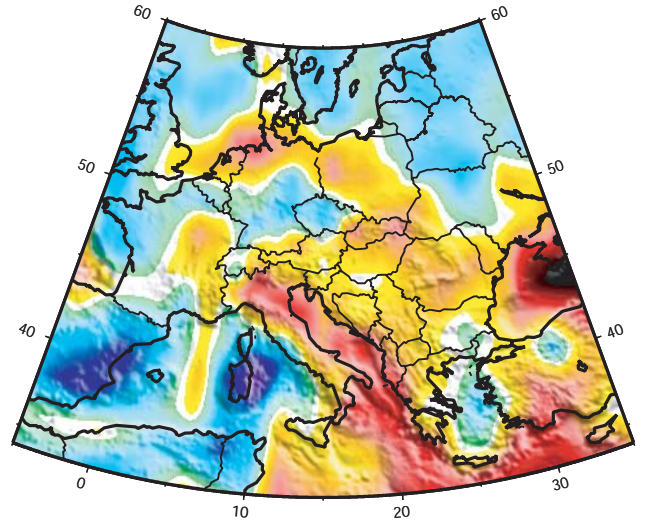




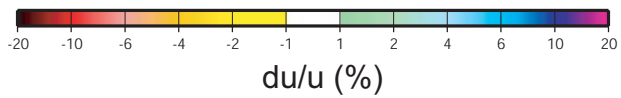
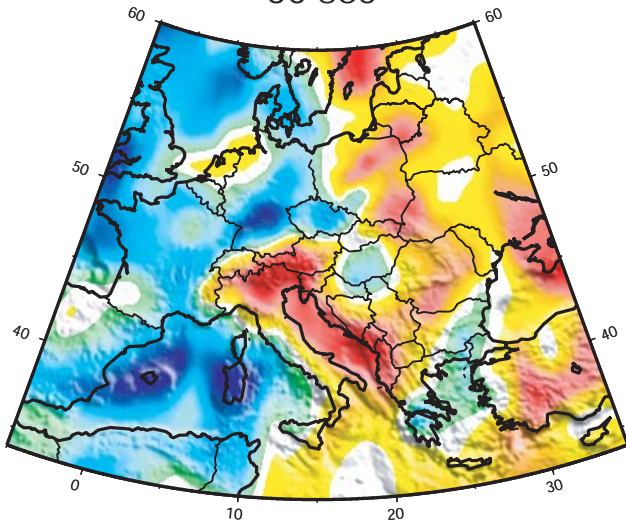
10 sec



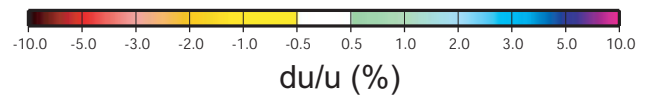
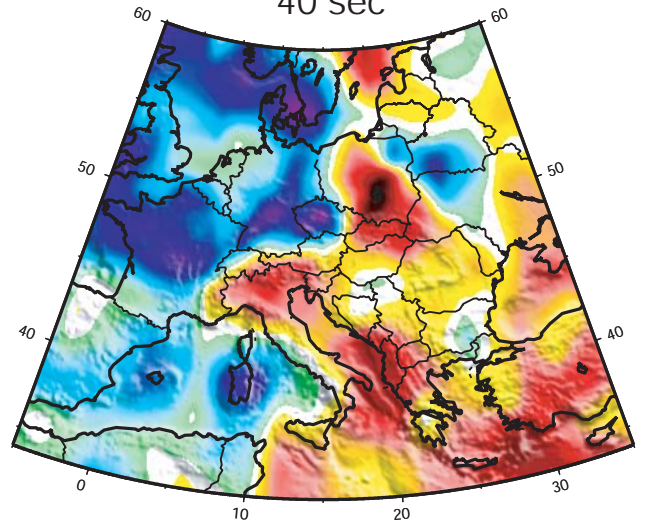
20 sec

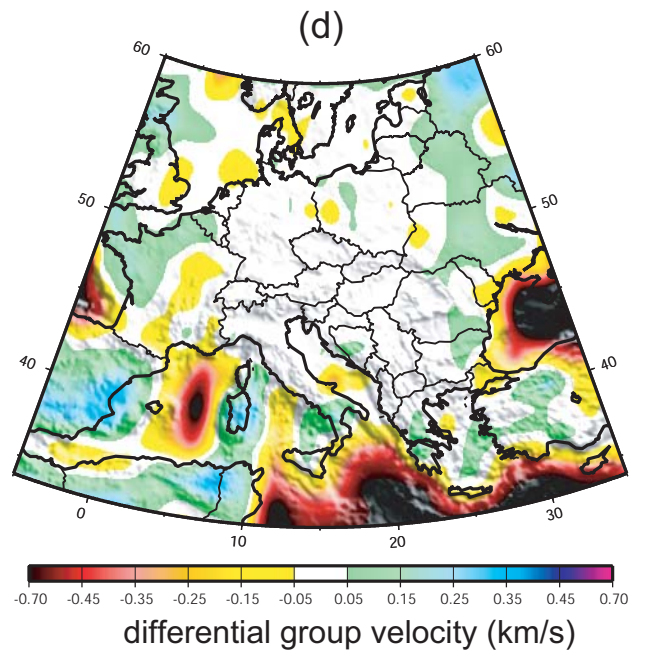
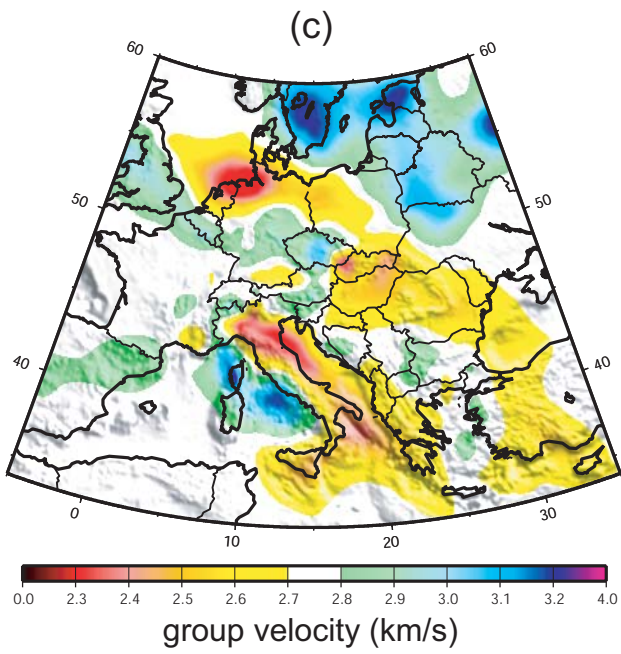
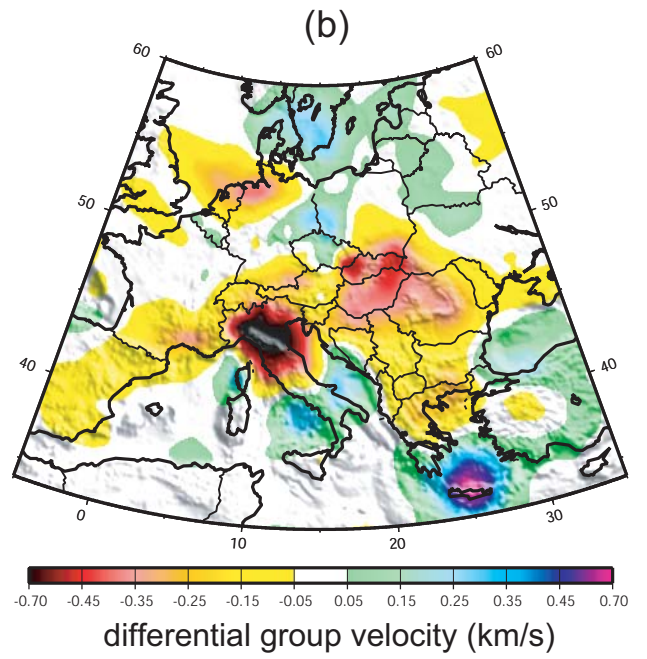
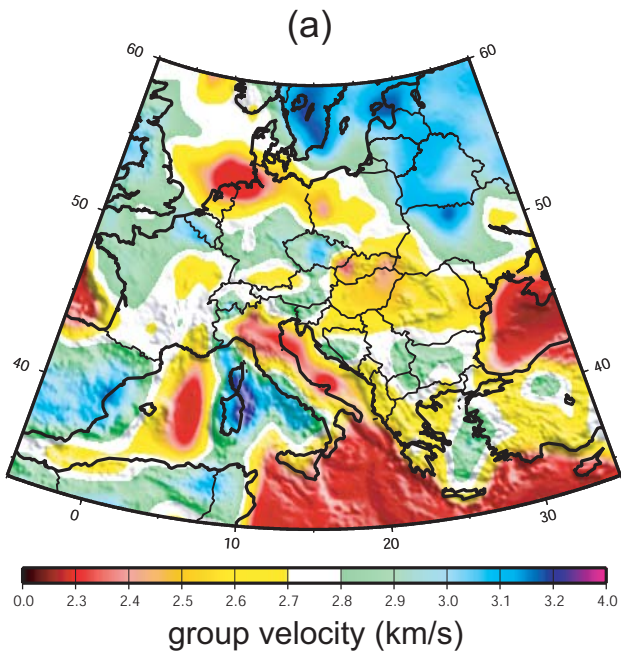


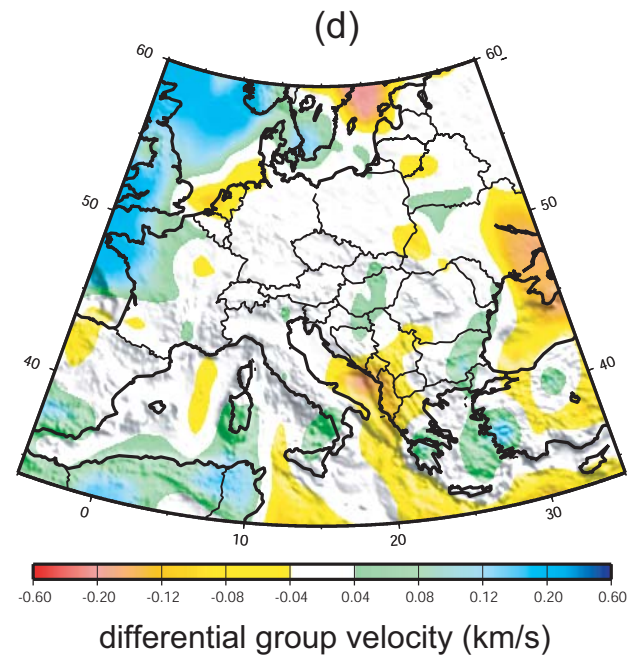
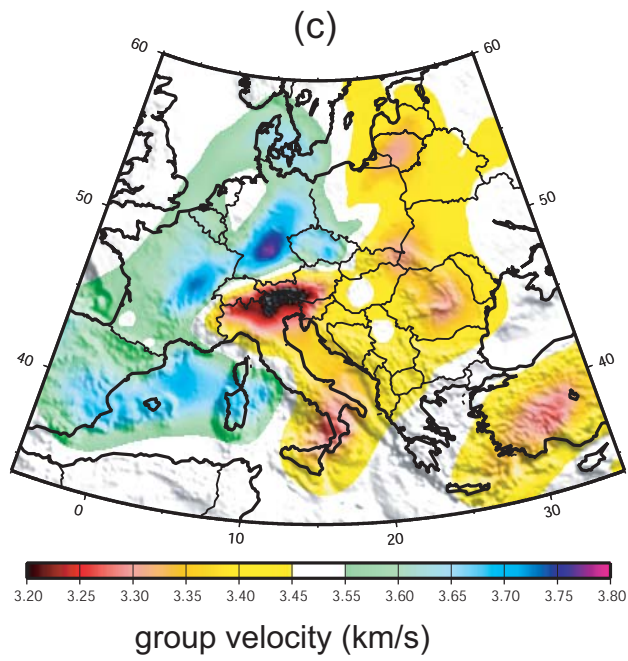
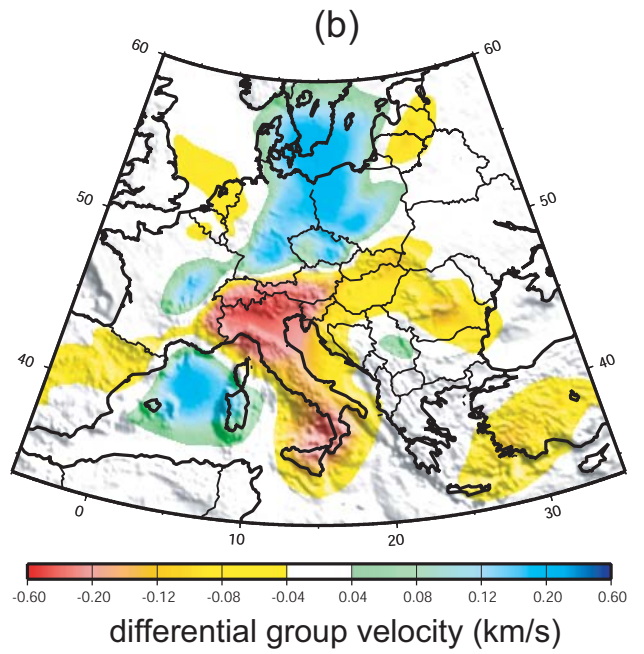
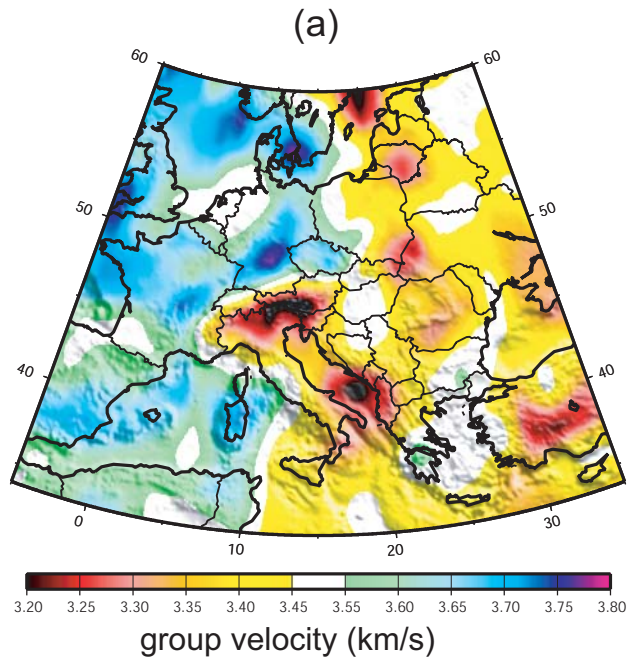
30 sec



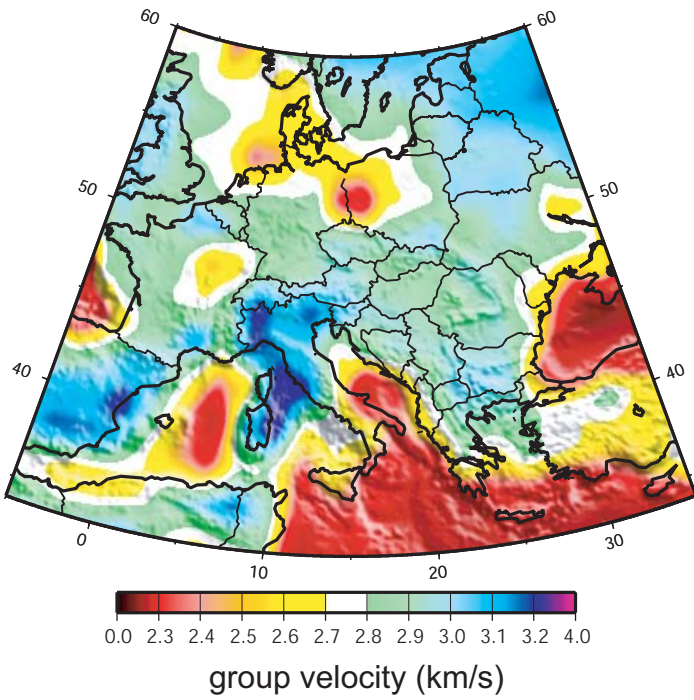
40 sec



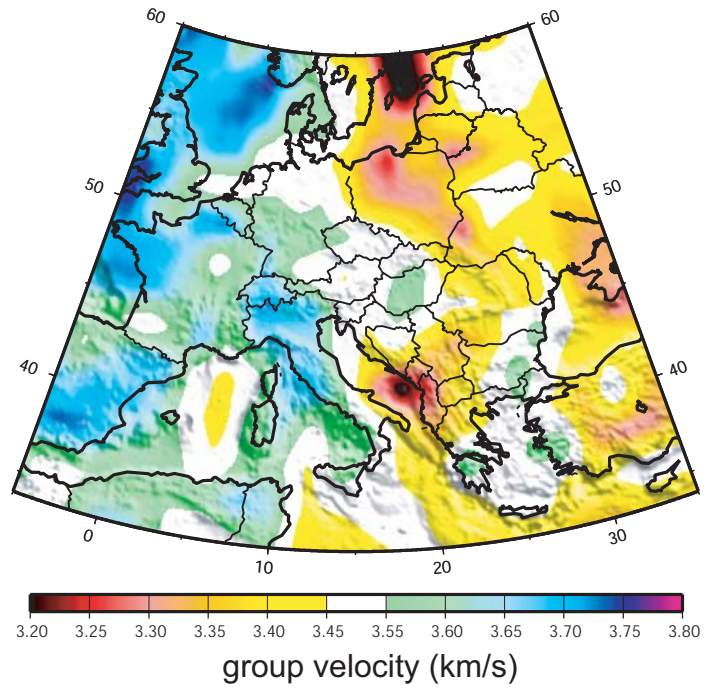


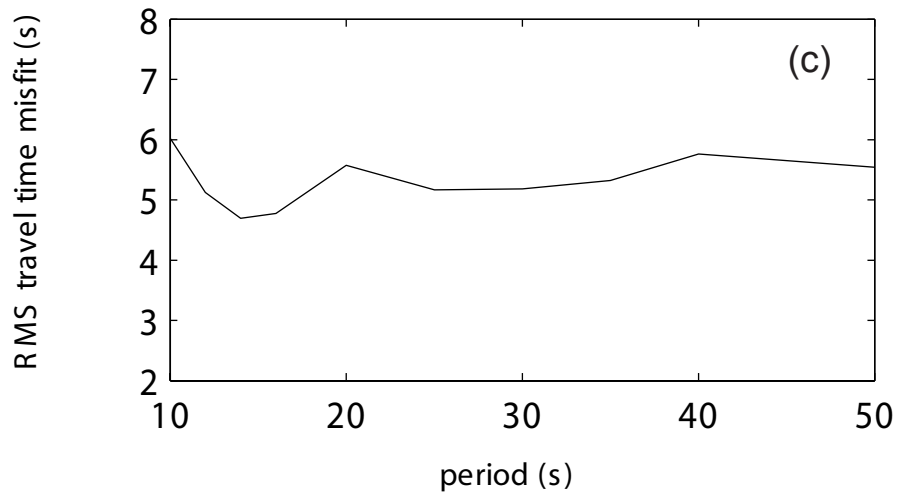
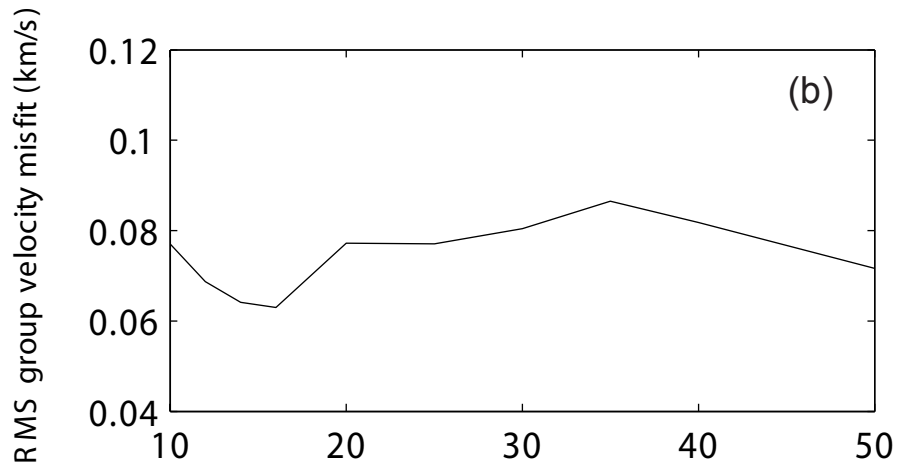
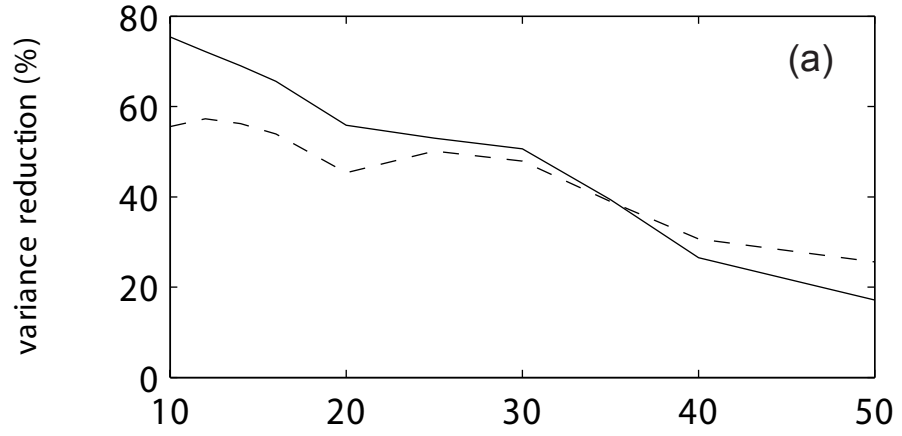


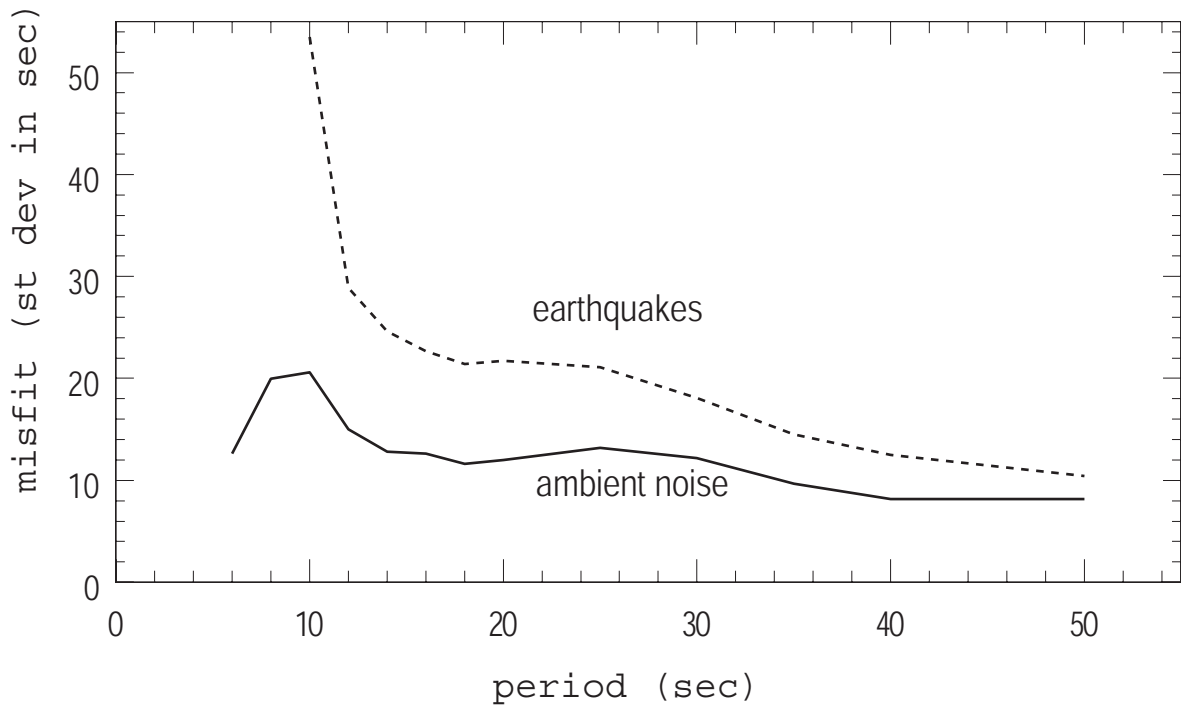
16 sec



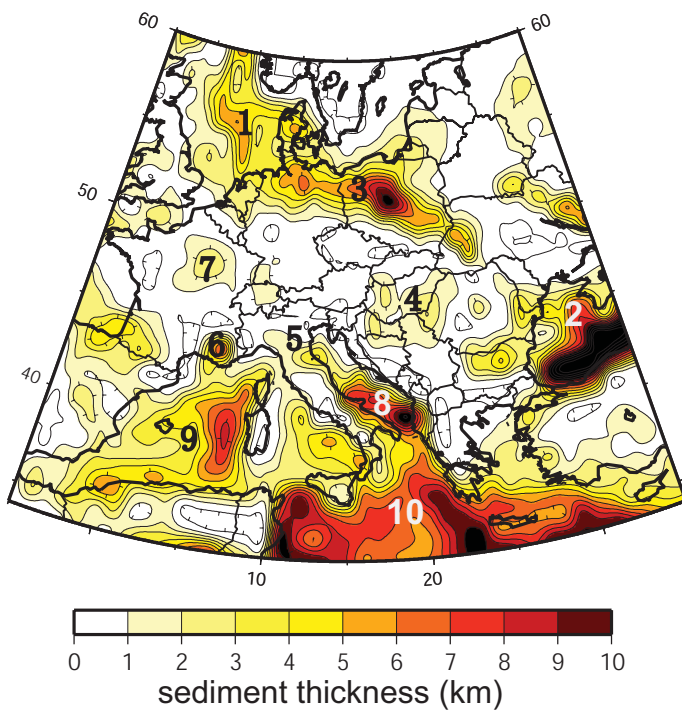
35 sec



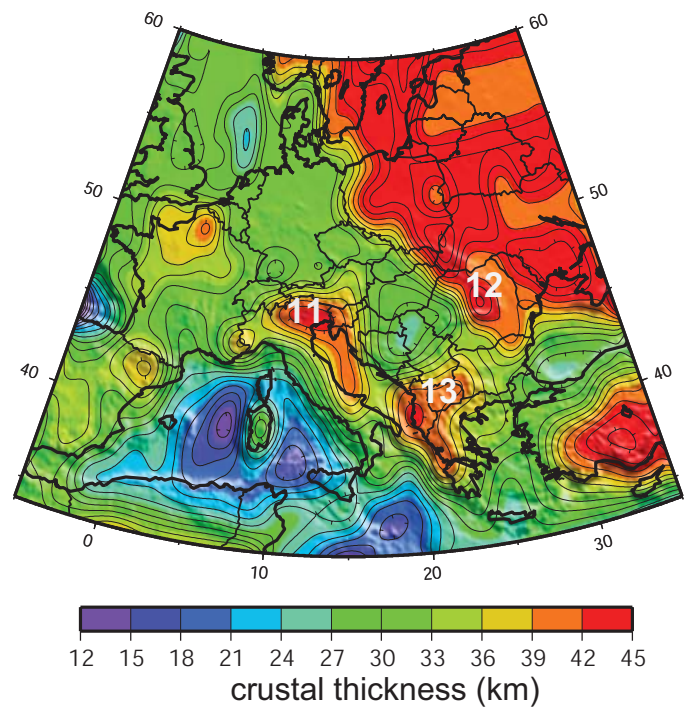




sediment thickness



crustal thickness



- | | | | |
|---------------------|----------------------|-------------------|--------------------|
| 1. North sea | 2. Black Sea | 3. Silesian Basin | 4. Pannonian Basin |
| 5. Po Basin | 6. Rhone Basin | 7. Paris Basin | 8. Adriatic Sea |
| 9. W. Mediterranean | 10. E. Mediterranean | 11. Alps | 12. Carpathians |
| 13. Balkan | | | |